









Monday to Friday


														
map ref	Route	134	134	134	133	132	133	132	133	132	133	132	133	
		am	am	am	am	am	am	am	am	pm	pm	pm	pm	
N	Soldiers Point (Ridgeway Ave)	6.35	7.12	7.35	8.05	8.25	9.30	10.30	11.40	1.00	2.15	2.57	4.30	5.30
M	Taylors Beach (Roundabout)	6.47	7.22	7.45
L	Anna Bay Shops (Gan Gan Rd, arrives)	6.53	7.29	7.50
E	Connecting Route No.	130	130	130										
L	Anna Bay Shops (Gan Gan Rd, departs)	6.53	7.30	8.05
I	Salamander Shopping Centre (arrives)	8.20	8.45	9.45	10.45	11.55	1.15	2.28	3.17	4.43	5.44
E	Connecting Route No.				131	130	130	130	130	130	130	130	130	130
I	Salamander Shopping Centre (departs)	8.35	9.12	10.05	11.05	12.20	1.35	2.35	3.45	4.55	5.55
Q	Newcastle Airport	7.18	7.58	8.35	9.05	10.00	10.53	11.53	1.08	2.23	3.28	4.33	5.43	6.43
R	Fern Bay (Bay Way Caravan Park)	7.30	8.10	8.47	9.13	10.10	11.03	12.03	1.18	2.33	3.38	4.43	5.53	6.53
T	Newcastle Coach Terminal	7.55	8.35	9.20	9.40	10.35	11.30	12.30	1.45	3.00	4.05	5.15	6.20	7.20

Weekends & Public Holidays*

							
map ref	Route	132	132	132	133	133	133
		am	am	am	pm	pm	pm
N	Soldiers Point (Ridgeway Ave)	6.30	8.20	10.45	12.25	3.10	4.30
I	Salamander Shopping Centre (arrives)	6.43	8.33	11.00	12.40	3.25	4.45
E	Connecting Route No.	130	130	130	130	130	130
I	Salamander Shopping Centre (departs)	6.45	8.40	11.05	1.05	3.50	4.50
Q	Newcastle Airport	7.25	9.28	11.53	1.53	4.38	5.38
R	Fern Bay (Bay Way Caravan Park)	7.35	9.38	12.03	2.03	4.48	5.48
T	Newcastle Coach Terminal	8.00	10.05	12.30	2.30	5.15	6.15

Explanations

.... – Bus does not operate past this timing point.

 – Wheelchair accessible service.

i For timetables from Newcastle to Soldiers Point see page 9 at right.
 For Route Map see fold out page →

***Christmas Day**

An abridged timetable operates on Christmas Day. For details call 4982 2940 or 131500 or see our website www.psoaches.com.au