









Monday to Friday

													
map ref	Route	130	130	131	130	130	130	130	130	131	130	130	130
		am	am	am	am	am	pm	pm	pm	pm	pm	pm	pm
T	Newcastle Coach Terminal (Stand 3)	7.10	8.15	10.00	10.45	11.45	12.45	2.05	3.15	4.45	5.30	7.00	8.00
S	Mayfield (Woolworths, Maitland Rd)	7.25	8.33	10.18	11.03	12.03	1.03	2.23	3.33	5.03	5.48	7.17	8.15
C	Newcastle Airport	7.50	8.55	10.40	11.25	12.25	1.25	2.45	3.55	5.25	6.10	7.40	8.38
L	Anna Bay Shops (Gan Gan Rd, arrives)	9.25	B	1.55
B	Connecting Route No.	134		134	134								
L	Anna Bay Shops (Gan Gan Rd, departs)	9.25	B	1.55
I	Salamander Shopping Centre (arrives)	8.40	12.15	1.15	3.40	4.45	5.57	6.52	8.23	9.20
B	Connecting Route No.	133		132	133	133		133	132	133	132	132	132
I	Salamander Shopping Centre (departs)	9.15	12.30	1.45	4.05	5.20	5.57	6.55	8.35	9.35
N	Soldiers Point (Ridgeway Ave)	9.29	9.50	11.35	12.44	1.59	2.14	4.19	5.30	6.09	7.10	8.47	9.47

Weekends & Public Holidays*

						
map ref	Route	130	130	130	130	130
		am	am	pm	pm	pm
T	Newcastle Coach Terminal (Stand 3)	8.10	10.15	12.45	2.45	5.30
S	Mayfield (Woolworths, Maitland Rd)	8.27	10.33	1.03	3.03	5.47
C	Newcastle Airport	8.50	10.45	1.25	3.25	6.10
I	Salamander Shopping Centre (arrives)	9.40	11.45	2.15	4.15	6.52
B	Connecting Route No.	133	132	132	132	133
I	Salamander Shopping Centre (departs)	9.40	12.07	2.58	4.17	6.52
N	Soldiers Point (Ridgeway Ave)	9.54	12.22	3.10	4.30	7.05

Explanations

- B** – Change buses at Anna Bay Bus Depot.
- X** – Express service. Does not service this timing point.
- – Bus does not operate past this timing point.
-  – Wheelchair accessible service.
- i** For timetables from Soldiers Point to Newcastle see page 8 at left.
For Route Map see fold out page →

***Christmas Day**

An abridged timetable operates on Christmas Day. For details call 4982 2940 or 131500 or see our website www.psoaches.com.au