







<b>Saturday, Sunday &amp; Public Holidays</b>											
map ref	Route Number	130	134	130	133	133	130	132	133	130	132
<b>A</b>	Fingal Bay Shops Market Street	05:50	–	07:00	–	–	08:40	–	–	10:40	–
<b>B</b>	Bay Village Shops Shoal Bay Road	05:58	–	07:07	V07:36	–	08:50	V09:23	–	10:50	V11:43
<b>C</b>	Diggers RSL Dixon Drive & Shoal Bay Road	–	–	–	–	–	–	09:30	10:50	–	–
<b>D</b>	Tomaree Hospital Trevally Street	–	–	–	07:41	–	–	09:32	10:52	–	–
<b>E</b>	Seabreeze Shops Austral Street	–	–	–	07:43	–	–	09:34	10:54	–	–
<b>F</b>	Nelson Bay Woolworths Donald Street	06:05	–	07:15	07:47	–	09:00	09:38	10:58	11:00	C11:55
<b>G</b>	Vantage Estate	–	–	–	–	–	–	09:42	–	–	–
<b>H</b>	Galoola Drive & Bagnall Beach Road	–	–	–	07:52	–	–	–	11:03	–	–
<b>I</b>	Corlette Shops Sandy Point Road	06:10	–	07:20	–	–	09:05	–	–	11:05	12:00
<b>J</b>	Salamander Central Terminus Parade	06:15	–	07:25	08:00	08:28	09:15	09:50	11:16	11:15	12:08
<b>K</b>	Boat Harbour Kingsley Drive	–	–	–	–	–	–	–	–	11:25	–
<b>L</b>	Birubi Point Fitzroy Street	–	–	–	–	–	09:30	–	–	–	–
<b>M</b>	Anna Bay Shops Gan Gan Road	06:32	06:45	07:42	–	–	09:35	–	–	11:35	–
<b>N</b>	Taylors Beach Roundabout	–	–	–	–	–	–	–	–	–	–
<b>O</b>	Soldiers Point Ridgeway Avenue	–	07:00	–	08:12	08:40	–	10:02	11:28	–	12:20
<b>P</b>	Bobs Farm School Marsh Road	–	–	–	–	–	09:40	–	–	11:40	–
<b>Q</b>	Salt Ash Nelson Bay Road & Richardson Road	06:50	–	08:00	–	–	09:55	–	–	11:55	–
<b>R</b>	Newcastle Airport	06:58	–	08:08	–	–	10:05	–	–	12:05	–
<b>S</b>	Fern Bay Bay Way Caravan Park	07:08	–	08:18	–	–	10:15	–	–	12:15	–
<b>U</b>	Islington Maitland Road opp Beaumont Street	07:27	–	08:37	–	–	10:36	–	–	12:36	–
<b>V</b>	Newcastle Interchange Hunter St & Cooper St	07:29	–	08:39	–	–	10:38	–	–	12:38	–
<b>W</b>	Queens Wharf Wharf Road	07:36	–	08:46	–	–	10:45	–	–	12:43	–

<b>Sat, Sun &amp; Public Holidays (cont...)</b>												
map ref	Route Number	133	130	133	132	130	133	133	130	132	130	133
<b>A</b>	Fingal Bay Shops Market Street	-	12:40	-	-	14:40	15:40	-	16:40	-	17:50	-
<b>B</b>	Bay Village Shops Shoal Bay Road	-	12:50	-	V14:18	14:50	15:50	-	16:50	-	17:55	-
<b>C</b>	Diggers RSL Dixon Drive & Shoal Bay Road	-	-	-	14:25	-	15:54	-	-	17:35	-	-
<b>D</b>	Tomaree Hospital Trevally Street	-	-	-	14:27	-	15:56	-	-	17:37	-	-
<b>E</b>	Seabreeze Shops Austral Street	-	-	-	14:28	-	15:58	-	-	17:38	-	-
<b>F</b>	Nelson Bay Woolworths Donald Street	-	13:00	-	14:32	15:00	16:02	-	17:00	17:42	18:05	-
<b>G</b>	Vantage Estate	-	-	-	14:37	-	-	-	-	17:47	-	-
<b>H</b>	Galoola Drive & Bagnall Beach Road	-	-	-	-	-	16:07	-	-	-	-	-
<b>I</b>	Corlette Shops Sandy Point Road	-	13:05	-	-	15:05	-	-	17:05	-	18:10	-
<b>J</b>	Salamander Central Terminus Parade	12:45	13:15	13:17	14:45	15:15	16:15	16:45	17:15	17:55	18:20	18:42
<b>K</b>	Boat Harbour Kingsley Drive	-	-	-	-	15:25	-	-	-	-	-	-
<b>L</b>	Birubi Point Fitzroy Street	-	13:30	-	-	-	-	-	17:30	-	-	-
<b>M</b>	Anna Bay Shops Gan Gan Road	-	13:35	-	-	15:35	-	-	17:35	-	18:35	-
<b>N</b>	Taylor's Beach Roundabout	-	-	-	-	-	-	-	-	-	-	-
<b>O</b>	Soldiers Point Ridgeway Avenue	12:58	-	13:29	14:57	-	16:28	16:57	-	18:07	-	18:54
<b>P</b>	Bobs Farm School Marsh Road	-	-	-	-	-	-	-	-	-	-	-
<b>Q</b>	Salt Ash Nelson Bay Road & Richardson Road	-	13:53	-	-	15:53	-	-	17:53	-	18:53	-
<b>R</b>	Newcastle Airport	-	14:03	-	-	16:03	-	-	18:03	-	19:03	-
<b>S</b>	Fern Bay Bay Way Caravan Park	-	14:13	-	-	16:13	-	-	18:13	-	19:13	-
<b>U</b>	Islington Maitland Road opp Beaumont Street	-	14:34	-	-	16:34	-	-	18:34	-	19:34	-
<b>V</b>	Newcastle Interchange Hunter St & Cooper St	-	14:36	-	-	16:36	-	-	18:36	-	19:36	-
<b>W</b>	Queens Wharf Wharf Road	-	14:43	-	-	16:43	-	-	18:43	-	19:43	-

<b>Sat, Sun &amp; Public Holidays (cont...)</b>							
<small>map ref</small>	<b>Route Number</b>	<b>132</b>	<b>130</b>	<b>133</b>	<b>130</b>	<b>130</b>	<b>130</b>
<b>A</b>	<b>Fingal Bay Shops</b> Market Street	19:33	\$19:50	–	20:55	21:55	\$23:52
<b>B</b>	<b>Bay Village Shops</b> Shoal Bay Road	19:40	\$20:00	–	21:03	22:03	\$00:00
<b>C</b>	<b>Diggers RSL</b> Dixon Drive & Shoal Bay Road	–	–	–	–	–	–
<b>D</b>	<b>Tomaree Hospital</b> Trevally Street	–	–	–	–	–	–
<b>E</b>	<b>Seabreeze Shops</b> Austral Street	–	–	–	–	–	–
<b>F</b>	<b>Nelson Bay Woolworths</b> Donald Street	C19:47	\$20:08	–	21:10	22:10	\$00:08
<b>G</b>	<b>Vantage Estate</b>	–	–	–	–	–	–
<b>H</b>	<b>Galoola Drive &amp; Bagnall Beach Road</b>	–	–	–	–	–	–
<b>I</b>	<b>Corlette Shops</b> Sandy Point Road	19:52	\$20:13	–	21:15	22:15	\$00:12
<b>J</b>	<b>Salamander Central</b> Terminus Parade	19:57	\$20:24	20:27	21:22	22:22	\$00:20
<b>K</b>	<b>Boat Harbour</b> Kingsley Drive	–	–	–	–	–	–
<b>L</b>	<b>Birubi Point</b> Fitzroy Street	–	–	–	–	–	–
<b>M</b>	<b>Anna Bay Shops</b> Gan Gan Road	–	\$20:35	–	21:38	22:38	\$00:32
<b>N</b>	<b>Taylors Beach</b> Roundabout	–	–	–	–	–	–
<b>O</b>	<b>Soldiers Point</b> Ridgeway Avenue	20:09	–	20:40	–	–	–
<b>P</b>	<b>Bobs Farm School</b> Marsh Road	–	–	–	–	–	–
<b>Q</b>	<b>Salt Ash</b> Nelson Bay Road & Richardson Road	–	\$20:50	–	–	–	–
<b>R</b>	<b>Newcastle Airport</b>	–	\$21:00	–	–	–	–
<b>S</b>	<b>Fern Bay</b> Bay Way Caravan Park	–	\$21:10	–	–	–	–
<b>U</b>	<b>Islington</b> Maitland Road opp Beaumont Street	–	\$21:28	–	–	–	–
<b>V</b>	<b>Newcastle Interchange</b> Hunter St & Cooper St	–	\$21:30	–	–	–	–
<b>W</b>	<b>Queens Wharf</b> Wharf Road	–	\$21:37	–	–	–	–