












Port Stephens to Newcastle

<b>Monday to Friday</b>												
map ref	Route Number	130	130	130	134	130	130	134	130	135	134	133
<b>A</b>	Fingal Bay Shops Market Street	-	04:55	05:55	-	-	06:15	-	06:50	-	-	-
<b>B</b>	Bay Village Shops Shoal Bay Road	-	05:03	06:03	-	-	06:25	-	07:00	-	-	-
<b>C</b>	Diggers RSL Dixon Drive & Shoal Bay Road	-	-	-	-	-	-	-	-	-	-	-
<b>D</b>	Tomaree Hospital Trevally Street	-	-	-	-	-	-	-	-	-	-	-
<b>E</b>	Seabreeze Shops Austral Street	-	-	-	-	-	-	-	-	-	-	-
<b>F</b>	Nelson Bay Woolworths Donald Street	-	05:10	06:10	-	-	06:35	-	07:10	07:20	-	C07:55
<b>G</b>	Vantage Estate	-	-	-	-	-	-	-	-	-	-	-
<b>H</b>	Galoola Drive & Bagnall Beach Road	-	-	-	-	-	-	-	-	-	-	-
<b>I</b>	Corlette Shops Sandy Point Road	-	05:15	06:15	-	-	06:40	-	07:15	07:25	-	08:00
<b>J</b>	Salamander Central Terminus Parade	-	05:20	06:22	-	-	06:50	-	07:22	07:30	-	08:12
<b>K</b>	Boat Harbour Kingsley Drive	-	-	-	-	-	-	-	07:37	-	07:47	-
<b>L</b>	Birubi Point Fitzroy Street	-	-	-	-	-	-	-	-	-	07:52	-
<b>M</b>	Anna Bay Shops Gan Gan Road	-	05:37	06:40	06:40	-	07:05	07:07	07:42	07:45	07:57	-
<b>N</b>	Taylor's Beach Roundabout	-	-	-	06:44	-	-	07:11	-	-	T08:02	-
<b>O</b>	Soldiers Point Ridgeway Avenue	-	-	-	06:54	-	-	07:21	-	-	08:15	08:28
<b>P</b>	Bobs Farm School Marsh Road	-	-	-	-	-	07:13	-	-	07:50	-	-
<b>Q</b>	Salt Ash Nelson Bay Road & Richardson Road	-	05:55	06:58	-	-	07:25	-	08:00	08:05	-	-
<b>R</b>	Newcastle Airport	05:30	06:02	07:08	-	07:15	07:35	-	08:10	<b>R</b>	-	-
<b>S</b>	Fern Bay Bay Way Caravan Park	05:40	06:12	07:18	-	07:25	07:45	-	08:20	-	-	-
<b>U</b>	Islington Maitland Road opp Beaumont Street	05:56	06:31	07:41	-	07:43	08:08	-	08:43	-	-	-
<b>V</b>	Newcastle Interchange Hunter St & Cooper St	05:58	06:33	07:43	-	07:45	08:10	-	08:45	-	-	-
<b>W</b>	Queens Wharf Wharf Road	06:05	06:40	07:50	-	07:52	08:15	-	08:50	-	-	-

<b>Monday to Friday (continued...)</b>												
<small>map ref</small>	<b>Route Number</b>	<b>131</b>	<b>130</b>	<b>130</b>	<b>133</b>	<b>134</b>	<b>131</b>	<b>130</b>	<b>133</b>	<b>130</b>	<b>132</b>	<b>133</b>
<b>A</b>	<b>Fingal Bay Shops</b> Market Street	07:50	08:30	–	–	–	–	09:10	–	10:10	–	–
<b>B</b>	<b>Bay Village Shops</b> Shoal Bay Road	08:00	08:45	–	–	–	09:15	09:18	–	10:20	–	–
<b>C</b>	<b>Diggers RSL</b> Dixon Drive & Shoal Bay Road	–	–	–	08:55	–	–	–	–	–	10:25	10:50
<b>D</b>	<b>Tomaree Hospital</b> Trevally Street	–	–	–	08:57	–	–	–	–	–	10:27	10:52
<b>E</b>	<b>Seabreeze Shops</b> Austral Street	–	–	–	08:59	–	09:22	–	–	–	10:28	10:54
<b>F</b>	<b>Nelson Bay Woolworths</b> Donald Street	08:10	08:55	–	09:03	–	09:25	09:28	–	10:30	10:32	10:57
<b>G</b>	<b>Vantage Estate</b>	–	–	–	–	–	–	–	–	–	10:37	–
<b>H</b>	<b>Galoola Drive &amp; Bagnall Beach Road</b>	–	–	–	09:08	–	–	–	–	–	–	11:02
<b>I</b>	<b>Corlette Shops</b> Sandy Point Road	08:15	09:00	–	–	–	09:30	09:33	–	10:35	–	–
<b>J</b>	<b>Salamander Central</b> Terminus Parade	08:25	09:07	09:15	09:20	–	09:35	09:45	09:55	10:45	10:45	11:10
<b>K</b>	<b>Boat Harbour</b> Kingsley Drive	–	–	–	–	–	–	09:55	–	–	–	–
<b>L</b>	<b>Birubi Point</b> Fitzroy Street	–	09:22	–	–	–	–	–	–	11:02	–	–
<b>M</b>	<b>Anna Bay Shops</b> Gan Gan Road	–	09:28	10:28	–	09:28	–	10:05	–	11:07	–	–
<b>N</b>	<b>Taylors Beach</b> Roundabout	08:30	–	–	–	09:33	09:42	–	–	–	–	–
<b>O</b>	<b>Soldiers Point</b> Ridgeway Avenue	–	–	–	09:35	09:43	–	–	10:10	–	10:59	11:24
<b>P</b>	<b>Bobs Farm School</b> Marsh Road	–	–	–	–	–	–	10:10	–	–	–	–
<b>Q</b>	<b>Salt Ash</b> Nelson Bay Road & Richardson Road	08:50	09:47	–	–	–	–	10:25	–	11:25	–	–
<b>R</b>	<b>Newcastle Airport</b>	09:00	09:57	–	–	–	–	10:35	–	11:35	–	–
<b>S</b>	<b>Fern Bay</b> Bay Way Caravan Park	09:10	10:07	–	–	–	–	10:45	–	11:45	–	–
<b>U</b>	<b>Islington</b> Maitland Road opp Beaumont Street	09:33	10:31	–	–	–	–	11:08	–	12:06	–	–
<b>V</b>	<b>Newcastle Interchange</b> Hunter St & Cooper St	09:35	10:33	–	–	–	–	11:10	–	12:08	–	–
<b>W</b>	<b>Queens Wharf</b> Wharf Road	09:40	10:40	–	–	–	–	11:15	–	12:15	–	–

Port Stephens to Newcastle

<b>Monday to Friday (continued...)</b>												
map ref	Route Number	134	130	132	134	130	133	130	135	132	130	133
<b>A</b>	Fingal Bay Shops Market Street	-	11:20	-	-	12:45	-	13:50	-	-	15:05	-
<b>B</b>	Bay Village Shops Shoal Bay Road	-	11:30	-	-	12:55	-	14:00	-	-	15:20	-
<b>C</b>	Diggers RSL Dixon Drive & Shoal Bay Road	-	-	12:15	-	-	13:32	-	-	14:10	-	15:42
<b>D</b>	Tomaree Hospital Trevally Street	-	-	12:17	-	-	13:34	-	-	14:12	-	15:44
<b>E</b>	Seabreeze Shops Austral Street	-	-	12:19	-	-	13:35	-	-	14:14	-	15:45
<b>F</b>	Nelson Bay Woolworths Donald Street	-	11:40	12:24	-	13:05	13:40	14:10	-	14:20	15:30	15:50
<b>G</b>	Vantage Estate	-	-	12:29	-	-	-	-	-	14:25	-	-
<b>H</b>	Galoola Drive & Bagnall Beach Road	-	-	-	-	-	13:45	-	-	-	-	15:55
<b>I</b>	Corlette Shops Sandy Point Road	-	11:45	-	-	13:10	-	14:15	-	-	15:35	-
<b>J</b>	Salamander Central Terminus Parade	-	11:53	12:35	-	13:18	13:52	14:25	14:28	14:30	15:45	16:02
<b>K</b>	Boat Harbour Kingsley Drive	-	12:00	-	-	-	-	-	-	-	-	-
<b>L</b>	Birubi Point Fitzroy Street	-	-	-	13:03	13:33	-	-	-	-	-	-
<b>M</b>	Anna Bay Shops Gan Gan Road	11:25	12:10	-	13:07	13:38	-	14:48	-	-	16:00	-
<b>N</b>	Taylor's Beach Roundabout	11:29	-	-	13:12	-	-	-	T14:43	-	-	-
<b>O</b>	Soldiers Point Ridgeway Avenue	11:39	-	12:49	13:24	-	14:05	-	-	14:50	-	16:15
<b>P</b>	Bobs Farm School Marsh Road	-	12:15	-	-	-	-	14:58	-	-	-	-
<b>Q</b>	Salt Ash Nelson Bay Road & Richardson Road	-	12:30	-	-	13:56	-	15:10	15:00	-	16:18	-
<b>R</b>	Newcastle Airport	-	12:40	-	-	14:06	-	15:20	<b>R</b>	-	16:28	-
<b>S</b>	Fern Bay Bay Way Caravan Park	-	12:50	-	-	14:18	-	15:30	-	-	16:38	-
<b>U</b>	Islington Maitland Road opp Beaumont Street	-	13:13	-	-	14:43	-	15:50	-	-	17:01	-
<b>V</b>	Newcastle Interchange Hunter St & Cooper St	-	13:15	-	-	14:45	-	15:52	-	-	17:03	-
<b>W</b>	Queens Wharf Wharf Road	-	13:22	-	-	14:50	-	16:00	-	-	17:10	-

<b>Monday to Friday (continued...)</b>												
<small>map ref</small>	<b>Route Number</b>	<b>130</b>	<b>133</b>	<b>130</b>	<b>132</b>	<b>130</b>	<b>133</b>	<b>132</b>	<b>130</b>	<b>130</b>	<b>133</b>	<b>130</b>
<b>A</b>	<b>Fingal Bay Shops</b> Market Street	16:00	–	16:20	–	17:10	–	–	–	18:30	–	19:25
<b>B</b>	<b>Bay Village Shops</b> Shoal Bay Road	16:10	–	16:30	–	17:20	–	–	–	18:38	–	19:32
<b>C</b>	<b>Diggers RSL</b> Dixon Drive & Shoal Bay Road	–	–	–	–	–	–	–	–	–	–	–
<b>D</b>	<b>Tomaree Hospital</b> Trevally Street	–	–	–	–	–	–	–	–	–	–	–
<b>E</b>	<b>Seabreeze Shops</b> Austral Street	–	–	16:37	–	–	–	–	–	–	–	–
<b>F</b>	<b>Nelson Bay Woolworths</b> Donald Street	16:20	–	16:43	17:07	17:30	–	18:43	–	18:45	–	19:40
<b>G</b>	<b>Vantage Estate</b>	–	–	–	17:12	–	–	18:48	–	–	–	–
<b>H</b>	<b>Galoola Drive &amp; Bagnall Beach Road</b>	–	–	–	–	–	–	–	–	–	–	–
<b>I</b>	<b>Corlette Shops</b> Sandy Point Road	16:25	–	16:48	–	17:35	–	–	–	18:50	–	19:45
<b>J</b>	<b>Salamander Central</b> Terminus Parade	16:35	16:40	16:55	17:15	17:44	17:55	18:53	–	18:55	18:57	19:50
<b>K</b>	<b>Boat Harbour</b> Kingsley Drive	–	–	17:05	–	–	–	–	–	–	–	–
<b>L</b>	<b>Birubi Point</b> Fitzroy Street	16:50	–	–	–	17:57	–	–	–	–	–	–
<b>M</b>	<b>Anna Bay Shops</b> Gan Gan Road	16:55	–	17:15	–	18:02	–	–	–	19:10	–	20:05
<b>N</b>	<b>Taylors Beach</b> Roundabout	–	–	–	–	–	–	–	–	–	–	–
<b>O</b>	<b>Soldiers Point</b> Ridgeway Avenue	–	16:55	–	17:29	–	18:10	–	–	–	19:08	–
<b>P</b>	<b>Bobs Farm School</b> Marsh Road	–	–	–	–	–	–	–	–	–	–	–
<b>Q</b>	<b>Salt Ash</b> Nelson Bay Road & Richardson Road	17:12	–	–	–	18:20	–	–	–	19:28	–	–
<b>R</b>	<b>Newcastle Airport</b>	17:22	–	–	–	18:30	–	–	19:15	19:38	–	–
<b>S</b>	<b>Fern Bay</b> Bay Way Caravan Park	17:32	–	–	–	18:40	–	–	19:25	19:48	–	–
<b>U</b>	<b>Islington</b> Maitland Road opp Beaumont Street	17:53	–	–	–	18:59	–	–	19:41	20:07	–	–
<b>V</b>	<b>Newcastle Interchange</b> Hunter St & Cooper St	17:55	–	–	–	19:01	–	–	19:43	20:09	–	–
<b>W</b>	<b>Queens Wharf</b> Wharf Road	18:00	–	–	–	19:08	–	–	19:50	20:16	–	–

<b>Monday to Friday (continued...)</b>							
<small>map ref</small>	<b>Route Number</b>	<b>132</b>	<b>130</b>	<b>132</b>	<b>130</b>	<b>130</b>	<b>130</b>
<b>A</b>	<b>Fingal Bay Shops</b> Market Street	–	20:45	–	–	21:50	22:45
<b>B</b>	<b>Bay Village Shops</b> Shoal Bay Road	–	20:57	–	–	21:58	22:50
<b>C</b>	<b>Diggers RSL</b> Dixon Drive & Shoal Bay Road	20:15	–	–	–	–	–
<b>D</b>	<b>Tomaree Hospital</b> Trevally Street	20:17	–	–	–	–	–
<b>E</b>	<b>Seabreeze Shops</b> Austral Street	20:19	–	–	–	–	–
<b>F</b>	<b>Nelson Bay Woolworths</b> Donald Street	20:23	21:05	21:15	–	22:05	23:00
<b>G</b>	<b>Vantage Estate</b>	20:28	–	21:20	–	–	–
<b>H</b>	<b>Galoola Drive &amp; Bagnall Beach Road</b>	–	–	–	–	–	–
<b>I</b>	<b>Corlette Shops</b> Sandy Point Road	–	21:10	–	–	22:10	23:05
<b>J</b>	<b>Salamander Central</b> Terminus Parade	20:33	21:15	21:25	–	22:15	23:10
<b>K</b>	<b>Boat Harbour</b> Kingsley Drive	–	–	–	–	–	–
<b>L</b>	<b>Birubi Point</b> Fitzroy Street	–	–	–	–	–	–
<b>M</b>	<b>Anna Bay Shops</b> Gan Gan Road	–	21:25	–	–	22:30	23:22
<b>N</b>	<b>Taylors Beach</b> Roundabout	–	–	–	–	–	–
<b>O</b>	<b>Soldiers Point</b> Ridgeway Avenue	20:45	–	21:35	–	–	–
<b>P</b>	<b>Bobs Farm School</b> Marsh Road	–	–	–	–	–	–
<b>Q</b>	<b>Salt Ash</b> Nelson Bay Road & Richardson Road	–	–	–	–	–	–
<b>R</b>	<b>Newcastle Airport</b>	–	–	–	21:50	–	–
<b>S</b>	<b>Fern Bay</b> Bay Way Caravan Park	–	–	–	22:00	–	–
<b>U</b>	<b>Islington</b> Maitland Road opp Beaumont Street	–	–	–	22:16	–	–
<b>V</b>	<b>Newcastle Interchange</b> Hunter St & Cooper St	–	–	–	22:18	–	–
<b>W</b>	<b>Queens Wharf</b> Wharf Road	–	–	–	22:25	–	–