

How to use this timetable

This timetable provides a snap shot of service information in 24-hour time (e.g. 5am = 05:00, 5pm = 17:00). Information contained in this timetable is subject to change without notice. Please note that timetables do not include minor stops, additional trips for special events, short term changes, holiday timetable changes, real-time information or any disruption alerts.

For the most up-to-date times, use the Trip Planner or Departures on transportnsw.info

Real-time trip planning


You can plan your trip with real-time information using the Trip Planner or Departures on transportnsw.info or by downloading travel apps on your smartphone or tablet.

The Trip Planner, Departures and travel apps offer various features:

- favourite your regular trips
- see where your service is on the route
- get estimated pick up and arrival times
- receive service updates
- find nearby stations, stops, wharves and routes
- check accessibility information.

Find the latest apps at transportnsw.info/apps

Accessible services

All new buses are wheelchair-accessible with low-level floors and space for wheelchairs, prams or strollers. Look for the  symbol in this timetable. Some older buses may not have all the features you need. There will be more accessible services as older buses are replaced.

We try to make sure accessible buses run as intended. If an accessible bus is not available for a scheduled route, we apologise for the inconvenience.

Who is providing my bus services?

The bus services shown in this timetable are run by Port Stephens Coaches.

Fares

To travel on public transport in Sydney and surrounding regions, an Opal card is the cheapest and easiest ticket option.

An Opal card is a smartcard you keep and reuse. You put credit onto the card then tap on and tap off to pay your fares throughout Sydney, the Blue Mountains, Central Coast, Hunter and Illawarra, along with Intercity Trains in the Southern Highlands and South Coast.

Fares are based on:

- the type of Opal card you use
- the distance you travel from tap on to tap off
- the mode of transport you choose
- any Opal benefits such as discounts and capped fares that apply.

Find out about Opal fares and benefits at transportnsw.info/opal

Which Opal card is right for you?


Adult – For customers 16 years and over who are not entitled to any concessions.

Child/Youth – For children aged 4-15 and eligible secondary students.

Gold Senior/Pensioner – For eligible NSW and interstate seniors, pensioners, war widows/ers and asylum seekers.

Concession – For eligible tertiary students, job seekers, apprentices and trainees.

How to apply


You can get an Adult and Child/Youth Opal cards over the counter at thousands of Opal retailers that display the Opal sign . To find your nearest retailer or order online, visit transportnsw.info/opal

If you are eligible to travel with concession fares you can apply for a Gold Senior/Pensioner or Concession Opal card. Visit transportnsw.info/opal or call **13 67 25 (13 OPAL)** for more information.

Valid from: 30/09/2018

NOTE: Information is correct as of the above date. For the most up-to-date times, use the Trip Planner on transportnsw.info

Explanation of definitions and symbols

B	Connects at Taylors Beach Roundabout at 11:29.
C	Bus operates via Corlette.
D	Bus travels direct via Stockton St.
E	Passengers for Frost Rd, Anna Bay change at Nelson Bay Rd/Port Stephens Dr to Route 135 service.
G	Bus continues as Route 133.
H	Bus continues as Route 130.
I	Bus continues as Route 134.
R	Bus continues to or commences from Raymond Terrace.
S	Bus operates Saturday only.
T	Bus travels into Taylors Beach.
V	Bus continues to or commences from Tomaree Rd/Verona Rd.
X	Change bus for through travel.
–	Bus does not operate past this timing point.
	Wheelchair Accessible.

Timing points

- A** Fingal Bay Shops Market Street
- B** Bay Village Shops Shoal Bay Road
- C** Diggers RSL Dixon Drive & Shoal Bay Road
- D** Tomaree Hospital Trevally Street
- E** Seabreeze Shops Austral Street
- F** Nelson Bay Woolworths Donald Street
- G** Vantage Estate
- H** Galoola Drive & Bagnall Beach Road
- I** Corlette Shops Sandy Point Road
- J** Salamander Central Terminus Parade
- K** Boat Harbour Kingsley Drive
- L** Birubi Point Fitzroy Street
- M** Anna Bay Shops Gan Gan Road
- N** Taylors Beach Roundabout
- O** Soldiers Point Ridgeway Avenue
- P** Bobs Farm School Marsh Road
- Q** Salt Ash Nelson Bay Road & Richardson Road
- R** Newcastle Airport
- S** Fern Bay Bay Way Caravan Park
- T** Mayfield Woolworths, Maitland Road
- U** Islington Maitland Road opp Beaumont Street
- V** Newcastle Interchange Hunter St & Cooper St
- W** Queens Wharf Wharf Road
- X** Raymond Terrace Sturgeon Street

Routes 130 & 131 to Newcastle

Buses pick up and set down passengers at all stops as required to Tourle Street, Mayfield, then set down only.

Routes 130 & 131 to Port Stephens

Buses pick up passengers only to Tourle Street, Mayfield, then pick up and set down at all stops as required.

Christmas Day

An abridged timetable operates on Christmas Day. For details call 131 500 or visit transportnsw.info.